

(Please Use this Form for Filing your Local Law with the Secretary of State)

Text of law should be given as amended. Do not include matter being eliminated and do not use italics or underlining to indicate new matter.

County
~~City~~ of NIAGARA
~~Town~~
~~Village~~

Local Law No. 5 of the year 19 83

A local law for the permanent reapportionment of the County of Niagara
(Insert title)

Legislature
Be it enacted by the of the
(Name of Legislative Body)

County
~~City~~ of Niagara as follows:
~~Town~~
~~Village~~

1. The County of Niagara shall be divided into nineteen (19) districts bounded and described in the descriptions and maps attached hereto and made a part of this Local Law.

2. The legislative powers of the County of Niagara shall be exercised by the County Legislature.

3. The County Legislature shall be composed of nineteen (19) members who shall be elected, one from each of the nineteen (19) legislative districts set forth herein.

4. The County Legislature shall have and exercise all powers and duties of the County conferred or imposed by applicable law, and all powers necessarily incidental thereto. All provisions of applicable law wherein powers and duties are conferred upon the legislative body of a county of the State of New York shall be construed to refer to the County Legislature of the County of Niagara.

5. The County Legislature shall have the powers and duties authorized by law and the term of office for County Legislators shall continue to be fixed at two (2) years.

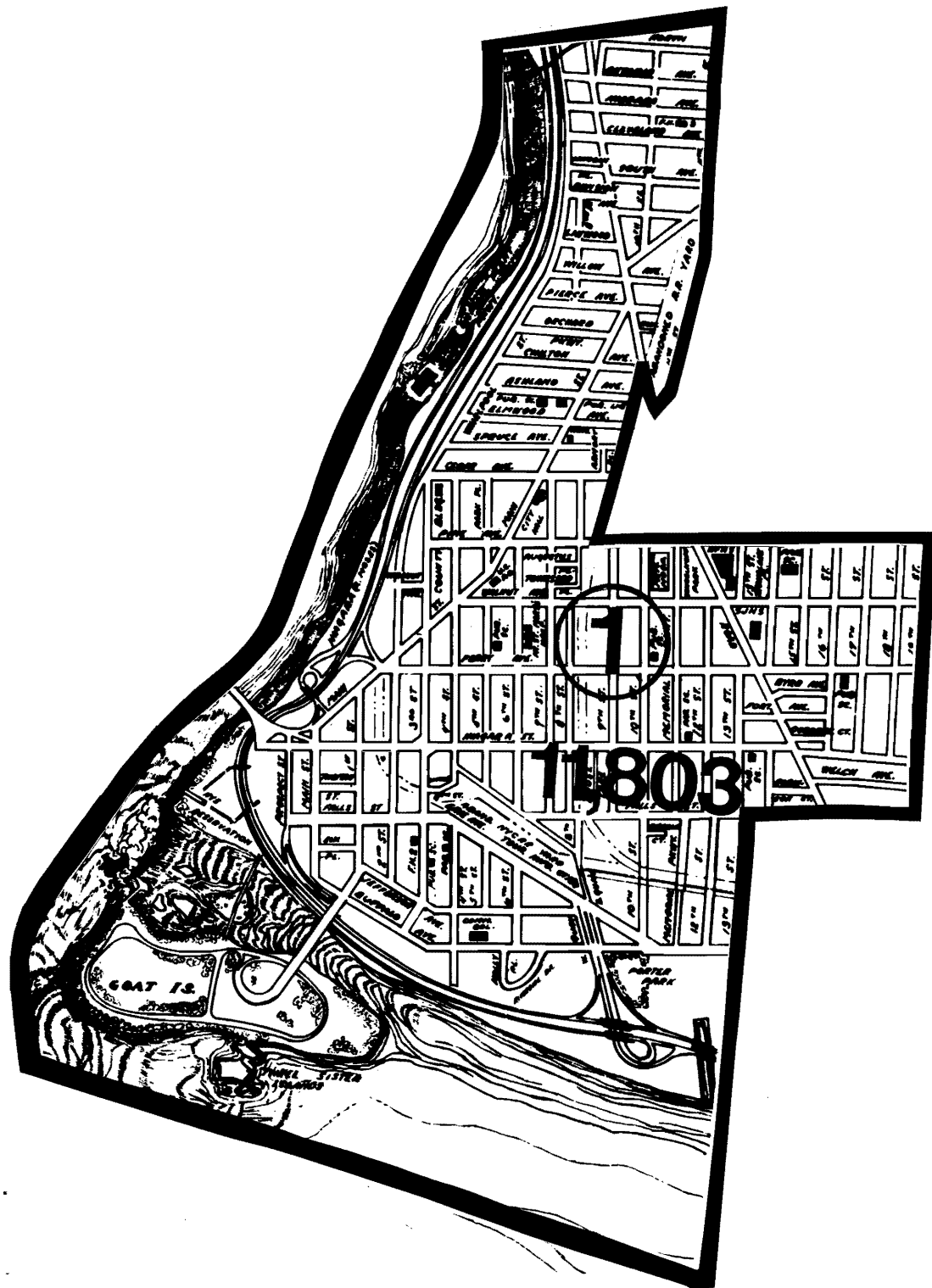
6. At the time of nomination or appointment, and throughout the term of office, each county legislator shall be a duly qualified elector of the legislative district from which he is elected, and he shall not hold any other elective public office.

(If additional space is needed, please attach sheets of the same size as this and number each)

7. County Legislators from the districts herein created shall first be elected at the general election in the year 1985 and shall assume office on January 1, 1986.

8. A vacancy in the office of County Legislator created by the death, dismissal, forfeiture, resignation, conviction of a crime, or any other occurrence creating a vacancy under the Public Officers Law, other than by expiration of a term, shall be filled by appointment by the County Legislature of a qualified elector of a legislative district in which the vacancy occurred. The Legislature shall appoint a person from the same political party as his immediate predecessor in the vacated office, unless his immediate predecessor was not affiliated with any political party. The person appointed by the County Legislature shall hold office by virtue of such appointment, subject to the requirements of the Public Officers Law, Section 42(1) for an office authorized to be filled at a general election.

9. This Local Law shall be subject to a mandatory referendum.



First District

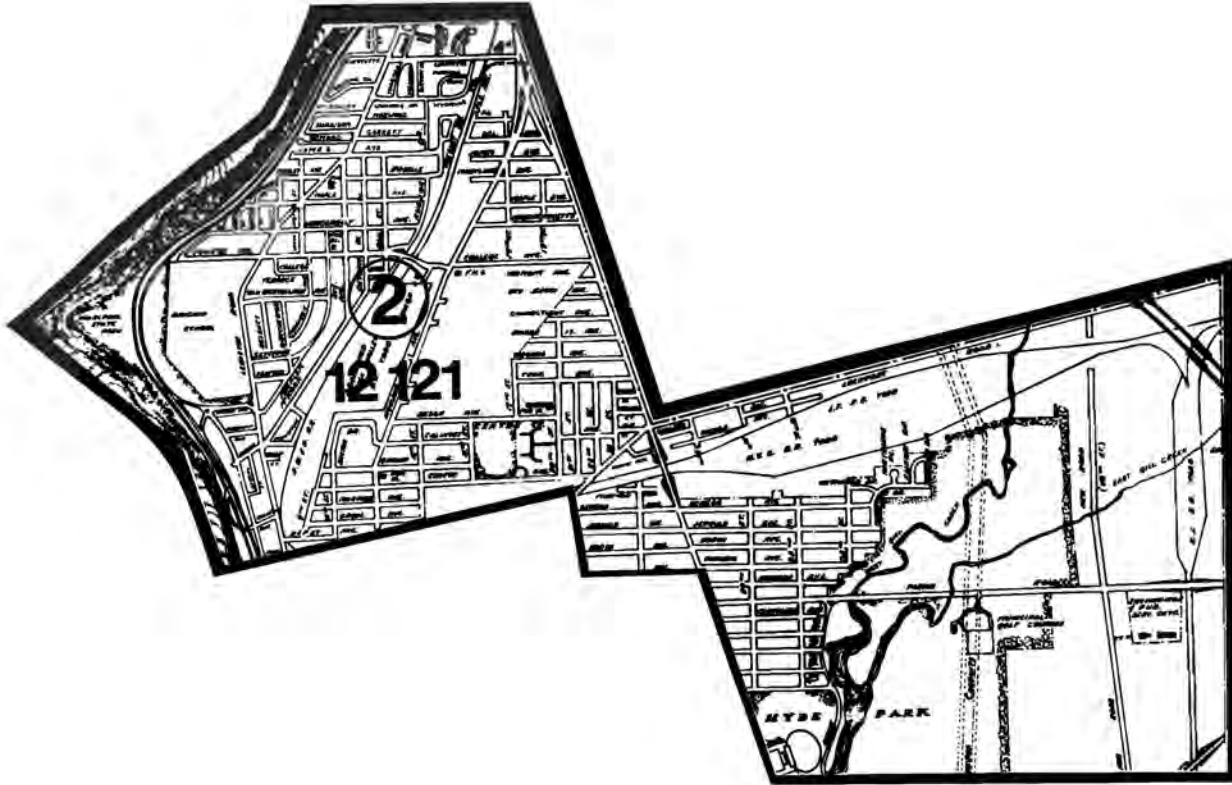
The FIRST District shall include that part of Niagara County within the City of Niagara Falls as described within the following boundaries:

BEGINNING at a point which is the intersection of the center line of the Whirlpool Rapids Bridge and the International Boundary; running thence easterly along the center line of the Whirlpool Rapids Bridge and continuing easterly along the center line of the Penn Central Railroad right-of-way to its intersection with the center line of Highland Avenue; running thence southerly along the center line of Highland Avenue and continuing southerly along the center line of Eleventh Street to its intersection with the center line of Portage Road; running thence northerly along the center line of Portage Road to its intersection with the Erie-Highland right-of-way; running thence southerly along the center line of the Erie-Highland right-of-way to its intersection with the center line of Pine Avenue; running thence easterly along the center line of Pine Avenue to its intersection with the center line of Nineteenth Street; running thence southerly along the center line of Nineteenth Street to its intersection with the center line of Falls Street; running thence westerly along the center line of Falls Street to its intersection with the center line of Thirteenth Street; running thence southerly along the center line of Thirteenth Street, extended into the Niagara River to its intersection with the International Boundary; running thence west and north along the International Boundary to its intersection with the center line of the Whirlpool Rapids Bridge, being the point or place of beginning.

Second District

The SECOND District shall include that part of Niagara County within the City of Niagara Falls as described within the following boundaries:

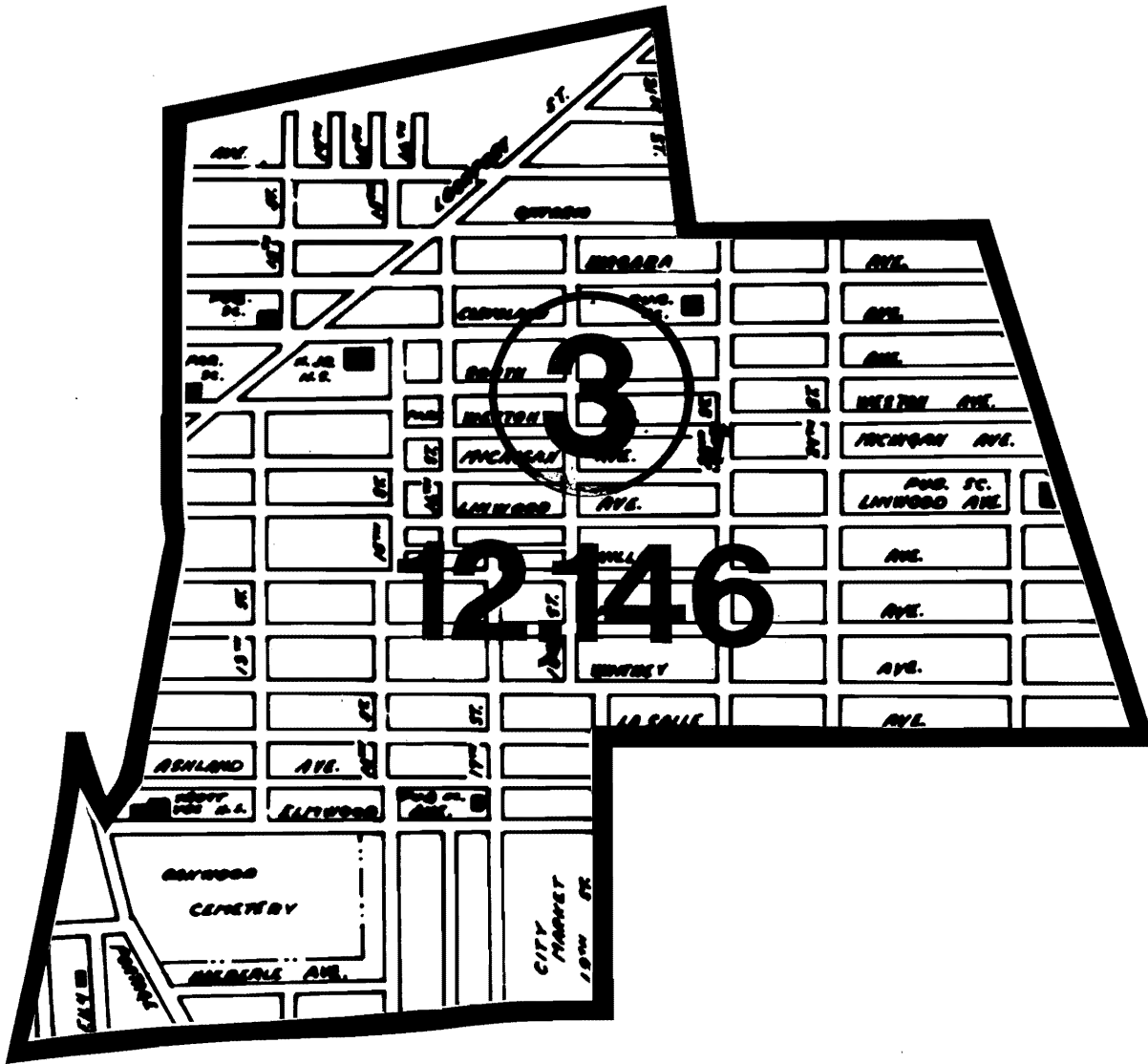
BEGINNING at a point which is the intersection of the center line of the Whirlpool Rapids Bridge and the International Boundary; running thence easterly along the center line of the Whirlpool Rapids Bridge and continuing easterly along the center line of the Penn Central Railroad right-of-way to its intersection with the center line of Twenty-first Street; running thence southerly along the center line of Twenty-first Street to its intersection with the center line of Ontario Avenue; running thence easterly along the center line of Ontario Avenue to its intersection with the center line of Hyde Park Boulevard; running thence southerly along the center line of Hyde Park Boulevard to its intersection with the center line of LaSalle Avenue; running thence easterly along the center line of LaSalle Avenue, extended easterly, to its intersection with the Niagara Falls City Line; running thence northerly, westerly, northerly and westerly along the Niagara Falls City Line to its intersection with the International Boundary; running thence southerly along the International Boundary to its intersection with the center line of Whirlpool Rapids Bridge, being the point or place of beginning.



Third District

The THIRD District shall include that part of Niagara County within the City of Niagara Falls as described within the following boundaries:

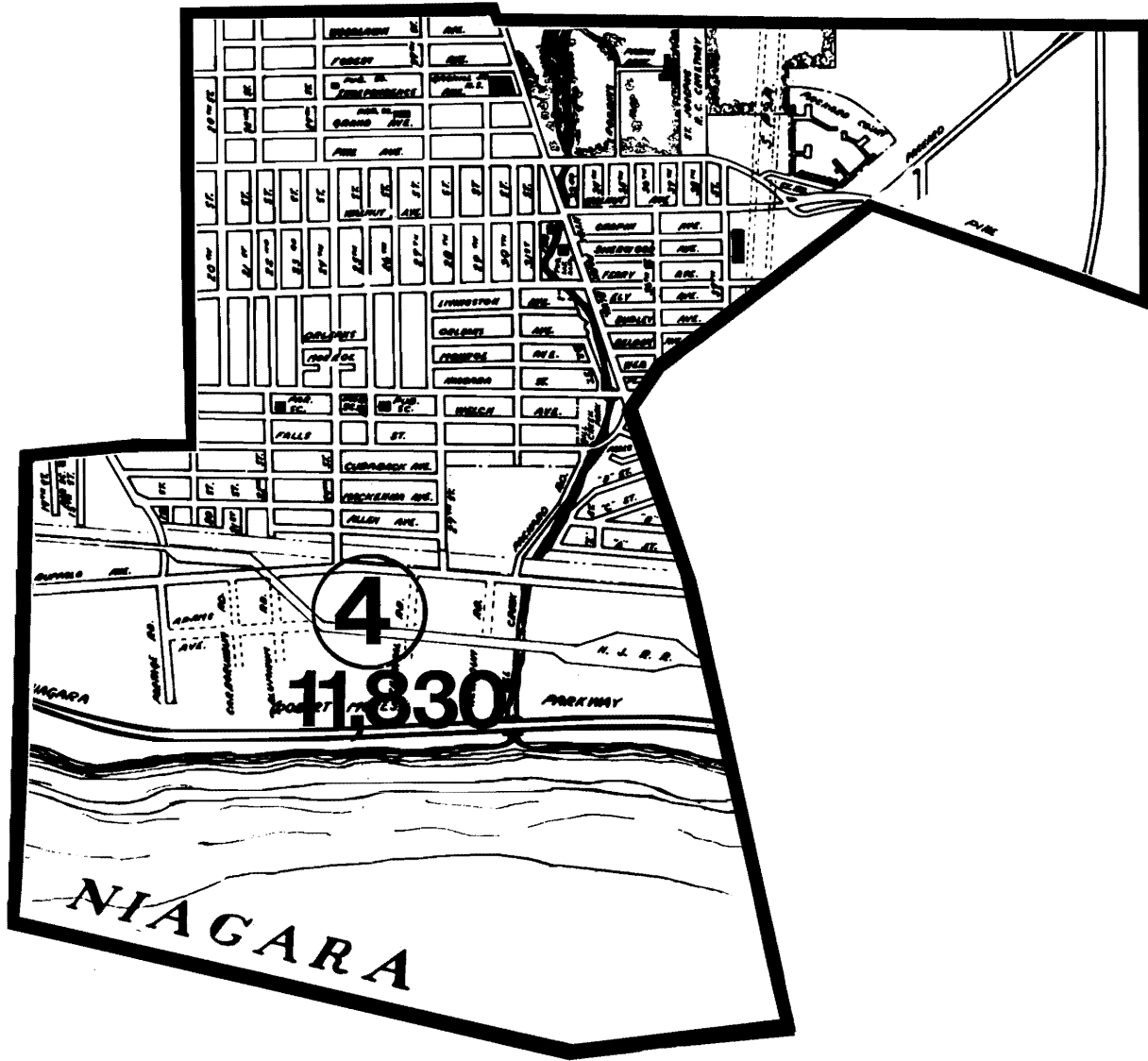
BEGINNING at a point which is the intersection of the Penn Central Railroad right-of-way and Highland Avenue; running thence southerly along the center line of Highland Avenue and continuing southerly along the center line of Eleventh Street to its intersection with the center line of Portage Road; running thence northerly along the center line of Portage Road to its intersection with the center line of the Erie-Highland right-of-way; running thence southerly along the Erie-Highland right-of-way to its intersection with the center line of Pine Avenue; running thence easterly along the center line of Pine Avenue to its intersection with the center line of Nineteenth Street; running thence northerly along the center line of Nineteenth Street to its intersection with the center line of LaSalle Avenue; running thence easterly along the center line of LaSalle Avenue to its intersection with the center line of Hyde Park Boulevard; running thence northerly along the center line of Hyde Park Boulevard to its intersection with the centerline of Ontario Avenue; running thence westerly along the center line of Ontario Avenue to its intersection with the center line of Twenty-first Street; running thence northerly along the centerline of Twenty-first Street to its intersection with the center line of the Penn Central Railroad right-of-way; running thence westerly along the Penn Central Railroad right-of-way to its intersection with the center line of Highland Avenue, being the point or place of beginning.



Fourth District

The FOURTH District shall include that part of Niagara County within the City of Niagara Falls as described within the following boundaries:

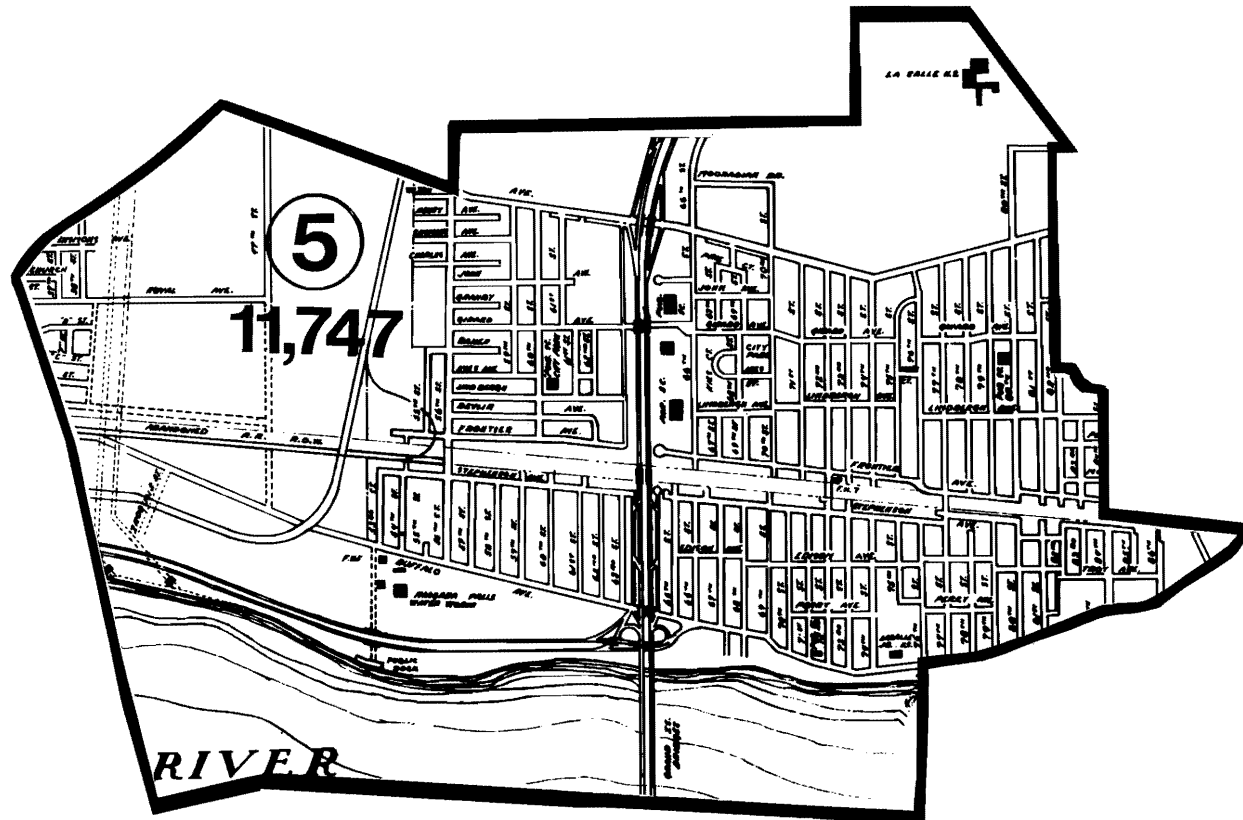
BEGINNING at a point which is the intersection of the center line of LaSalle Avenue with the center line of Nineteenth Street; running thence westerly along the center line of LaSalle Avenue, as extended, to its intersection with the Niagara Falls City Line; running thence southerly along the Niagara Falls City Line, as extended, to its intersection with the center line of Pine Avenue; running thence westerly along the center line of Pine Avenue to its intersection with the center line of Packard Road; running thence southwesterly along the center line of Packard Road to its intersection with the center line of Hyde Park Boulevard; running thence southerly along the center line of Hyde Park Boulevard, as extended into the Niagara River to its intersection with the Erie-Niagara County Line; running thence westerly along the Erie-Niagara County Line to its intersection with the International Boundary; running thence westerly along the International Boundary to its intersection with the center line of Thirteenth Street, as extended into the Niagara River; running thence northerly along the center line of Thirteenth Street to its intersection with the center line of Falls Street; running thence easterly along the center line of Falls Street to its intersection with the center line of Nineteenth Street; running thence northerly along the center line of Nineteenth Street to its intersection with the center line of LaSalle Avenue, being the point or place of beginning.



Fifth District

The FIFTH District shall include that part of Niagara County within the City of Niagara Falls as described within the following boundaries:

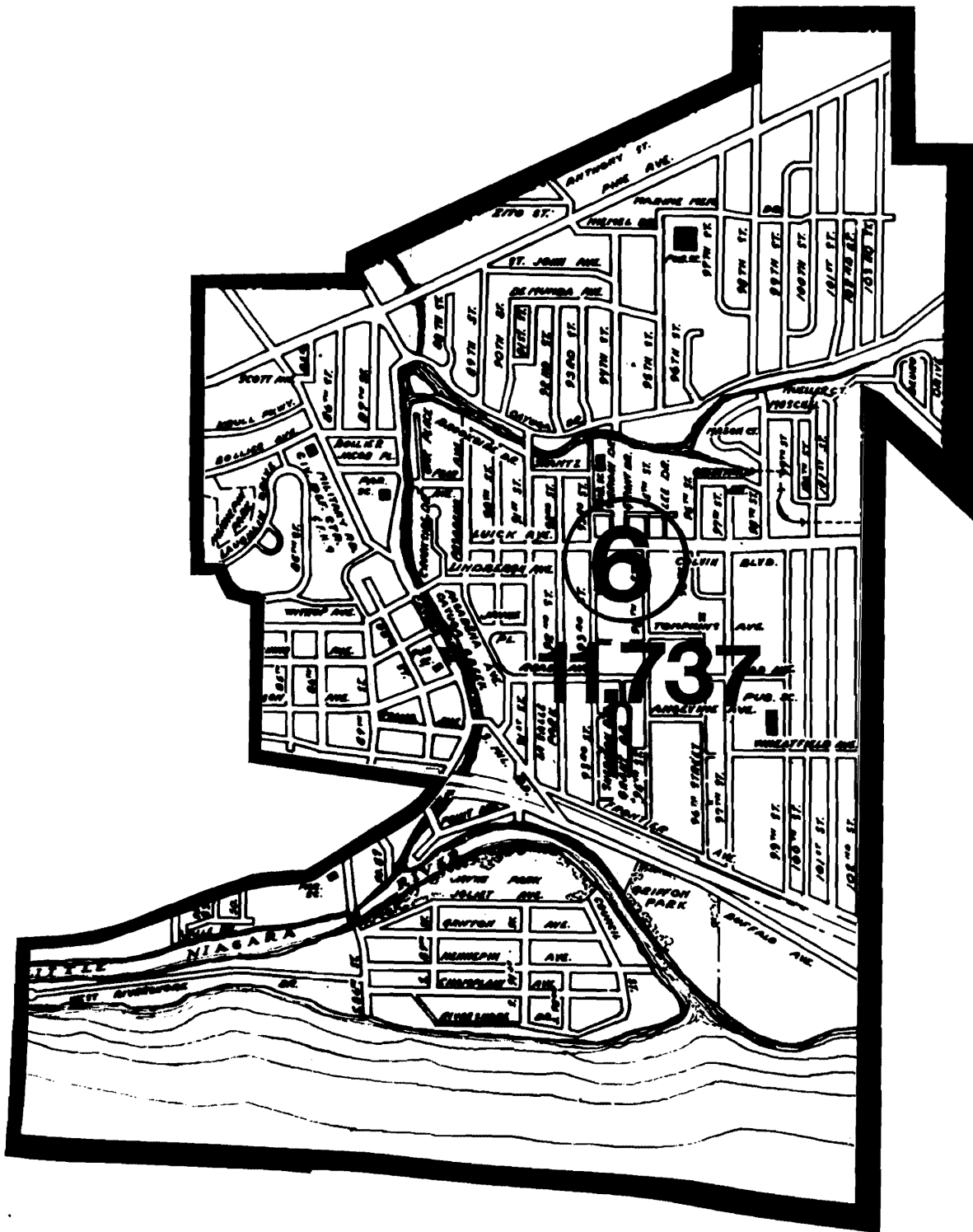
BEGINNING at a point which is the intersection of the center line of Hyde Park Boulevard, as extended into the Niagara River, and the Erie-Niagara County line; running thence easterly along the Erie-Niagara County line to its intersection with the center line of Seventy-sixth Street, as extended into the Niagara River; running thence northerly along the center line of Seventy-sixth Street, as extended, to its intersection with the center line of Buffalo Avenue; running thence easterly along the center line of Buffalo Avenue to its intersection with the center line of the LaSalle Arterial; running thence westerly along the center line of the LaSalle Arterial to its intersection with the center line of Eighty-fourth Street, as extended; running thence northerly along the center line of Eighty-fourth Street to its intersection with the center line of Witkop Avenue; running thence northwesterly along the center line of Witkop Avenue to its intersection with the center line of Laughlin Drive; running thence westerly along the center line of Laughlin Drive to its intersection with the center line of Eighty-second Street; running thence northerly along the center line of Eighty-second Street, as extended, to its intersection with the Niagara Falls City Line; running thence northerly, westerly, southerly, and westerly along the Niagara Falls City Line to its intersection with the center line of Fifty-sixth Street, as extended; running thence southerly along the center line of Fifty-sixth Street, extended, to its intersection with the center line of Pine Avenue; running thence westerly along the center line of Pine Avenue to its intersection with the center line Packard Road; running thence southwesterly along the center line of Packard Road to its intersection with the center line of Hyde Park Boulevard; running thence southerly along the center line of Hyde Park Boulevard, extended into the Niagara River, to its intersection with the Erie-Niagara County Line, being the point or place of beginning.



Sixth District

The SIXTH District shall include that part of Niagara County within the City of Niagara Falls as described within the following boundaries:

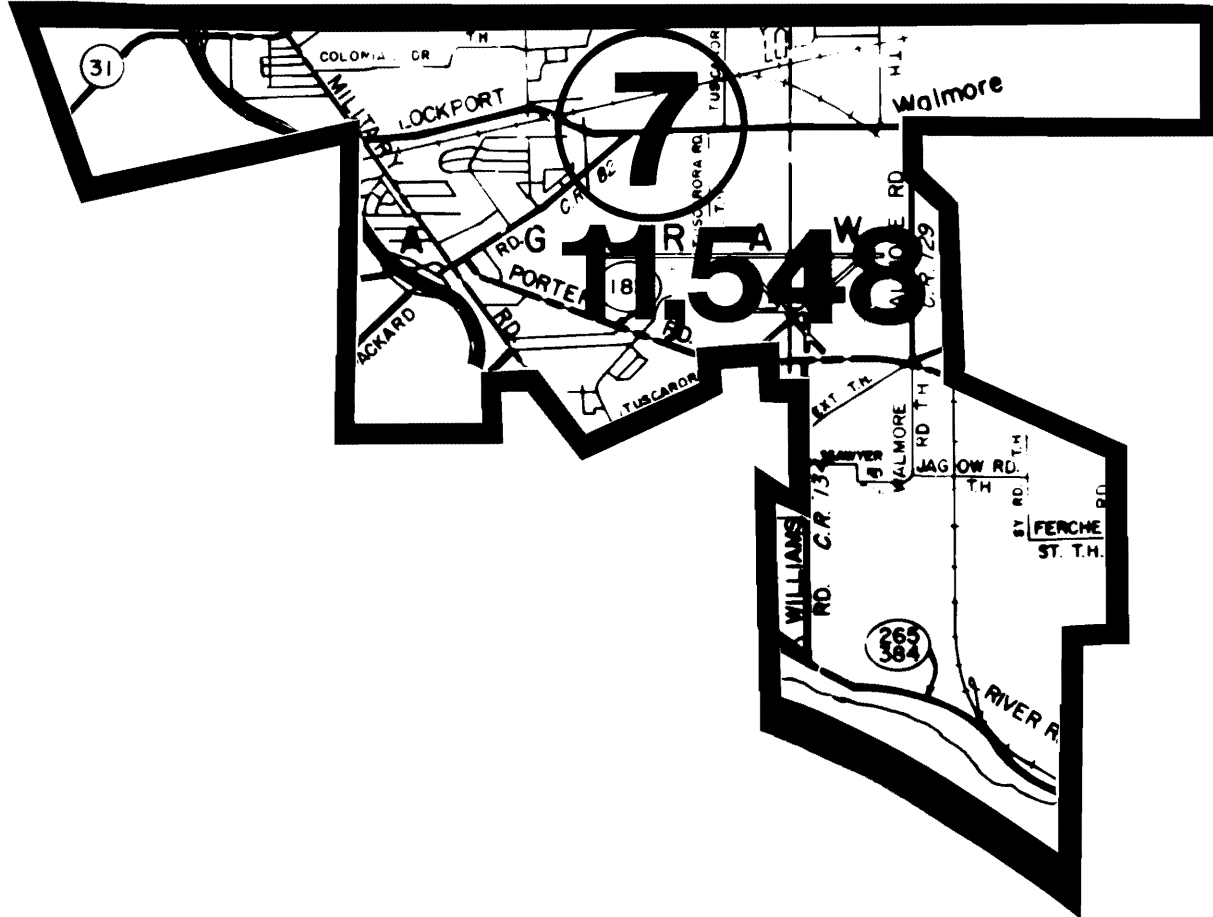
BEGINNING at a point which is the intersection of the center line of 76th Street, as extended into the Niagara River, and the Erie-Niagara County Line; running thence easterly along the Erie-Niagara County Line to its intersection with the Niagara Falls City Line; running thence northerly, southeasterly, northerly, westerly, northerly, westerly, southerly and westerly along the Niagara Falls City Line to its intersection with the center line of 82nd Street, as extended; running thence southerly along the center line of 82nd Street to its intersection with the center line of Laughlin Drive; running thence easterly along the center line of Laughlin Drive to its intersection with the center line of Witkop Avenue; running thence southeasterly along the center line of Witkop Avenue to its intersection with the center line of 84th Street; running thence southerly along the center line of 84th Street to its intersection with the center line of the LaSalle Arterial; running thence easterly along the center line of the LaSalle Arterial to its intersection with the center line of Buffalo Avenue; running thence southwesterly along the center line of Buffalo Avenue to its intersection with the center line of 76th Street; running thence southerly along the center line of 76th Street, as extended into the Niagara River, to its intersection with the Erie-Niagara County Line, being the point or place of beginning.



Seventh District

The SEVENTH District shall include that part of Niagara County being all of the Town of Niagara and that part of the Town of Wheatfield described as follows:

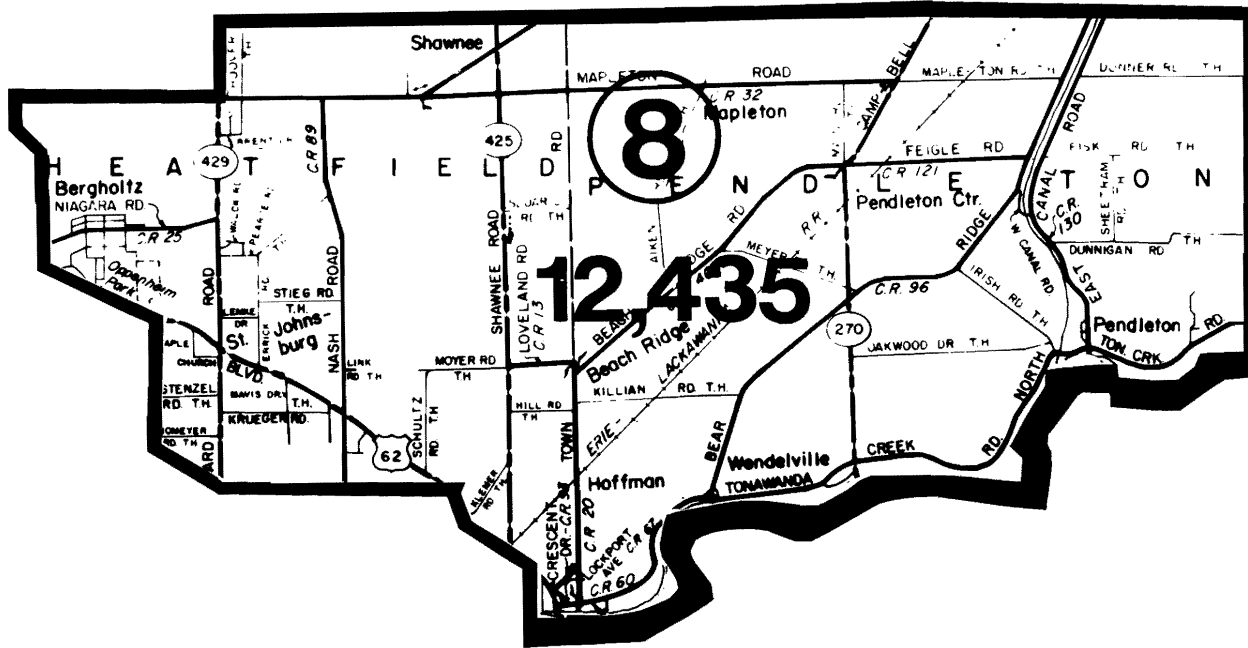
BEGINNING at the intersection of the Niagara Falls City Line and the Erie-Niagara County Line; running thence easterly along the Erie-Niagara County Line to its intersection with the North Tonawanda City Line; running thence northerly and easterly along the North Tonawanda City Line to its intersection with the center line of Witmer Road; running thence northerly along the center line of Witmer Road to its intersection with the center line of Niagara Falls Blvd.; running thence westerly along the center line of Niagara Falls Blvd. to its intersection with the Conrail Railroad Right-of-Way; running thence northerly along the center line of the Conrail Railroad Right-of-Way to its intersection with the center line of Walmore Road; running thence northerly along the center line of Walmore Road to its intersection with the center line of Lockport Road; running thence easterly along the center line of Lockport Road to its intersection with the center line of Hoover Road; running thence northerly along the center line of Hoover Road to its intersection with the Wheatfield-Lewiston Town Line; running thence westerly along the Wheatfield-Lewiston Town Line to its intersection with the Niagara-Wheatfield Town Line; running thence southerly along the Niagara-Wheatfield Town Line and continuing southerly along the Niagara Falls City Line to its intersection with the Erie-Niagara County Line, being the point or place of beginning.



Eighth District

The EIGHTH District shall include that part of Niagara County being all of the Town of Pendleton and that part of the Town of Wheatfield described as follows:

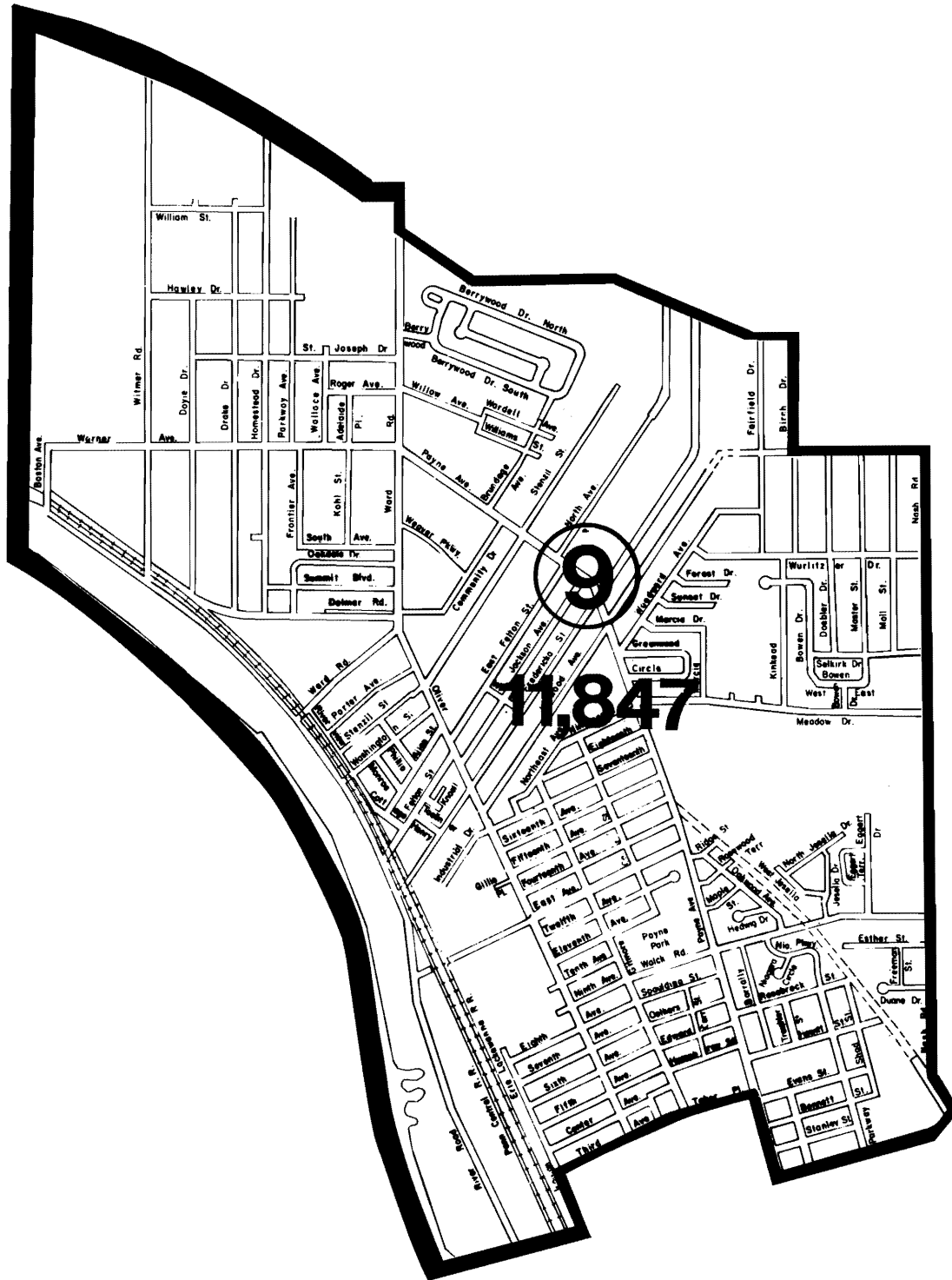
BEGINNING at a point which is the intersection of the Erie-Niagara County Line and the Wheatfield-Pendleton Town Line; running thence northerly along the Wheatfield-Pendleton Town Line to its intersection with the Cambria-Wheatfield Town Line; running thence westerly along the Cambria-Wheatfield Town Line to its intersection with the center line of Hoover Road; running thence southerly along the center line of Hoover Road to its intersection with the center line of Lockport Road; running thence westerly along the center line of Lockport Road to its intersection with the center line of Walmore Road; running thence southerly along the center line of Walmore Road to its intersection with the center line of the Conrail Railroad Right-of Way; running thence southerly along the Conrail Railroad Right-of-Way to its intersection with the center line of Niagara Falls Blvd.; running thence southeasterly along the center line of Niagara Falls Blvd. to its intersection with the center line of Witmer Road; running thence southerly along the center line of Witmer Road to its intersection with the North Tonawanda City Line; running thence easterly and southerly along the North Tonawanda City Line to its intersection with the Erie-Niagara County Line; running thence easterly along the Erie-Niagara County Line to its intersection with the Wheatfield-Pendleton Town Line, being the point or place of beginning.



Ninth District

The NINTH District shall include that part of Niagara County within the City of North Tonawanda as described within the following boundaries:

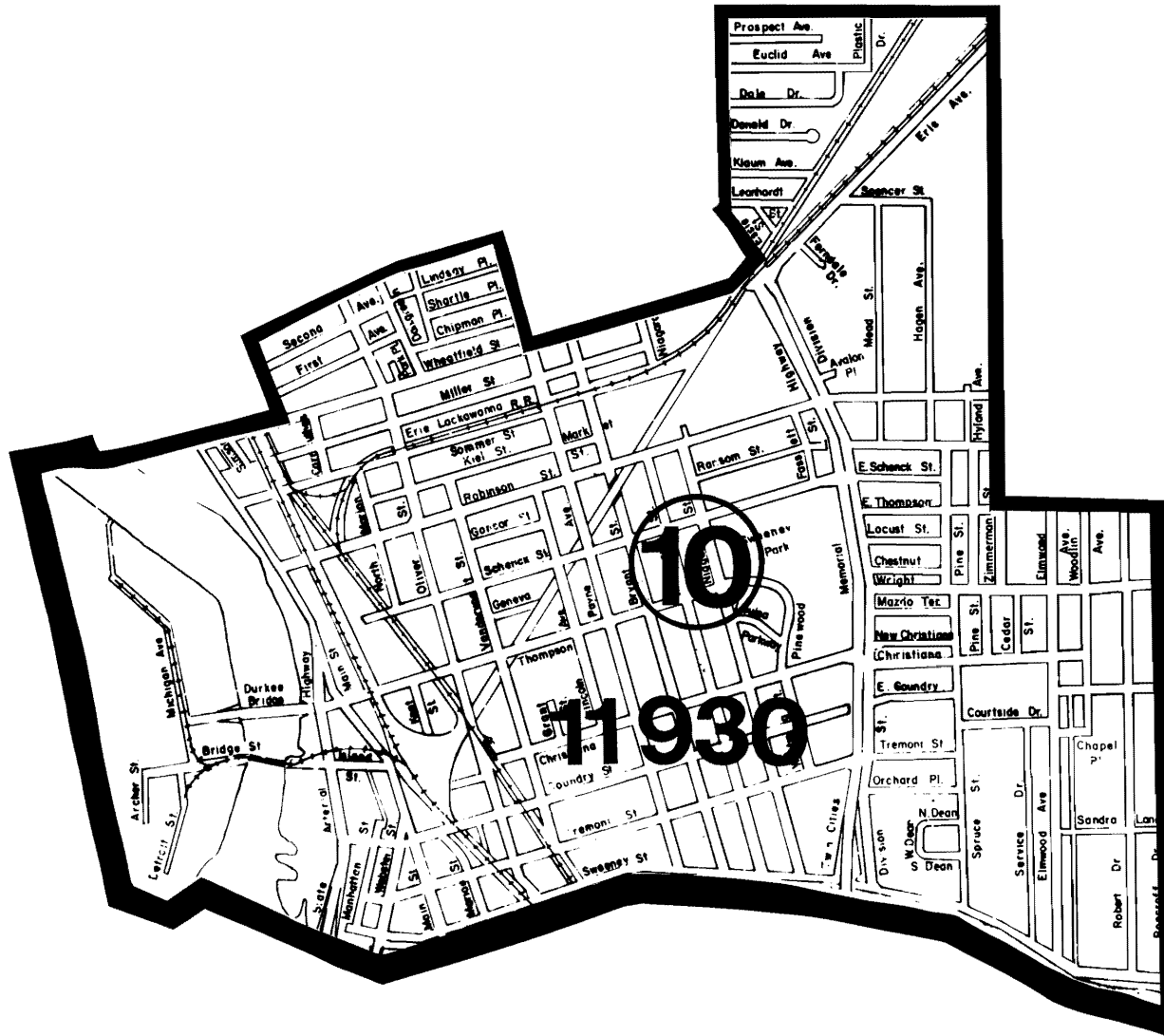
BEGINNING at the intersection of the center line of the Twin Cities Memorial Highway and Wheatfield Street; running thence northerly along the center line of the Twin Cities Memorial Highway to its intersection with the center line of Nash Road; running thence northerly along the center line of Nash Road to its intersection with the center line of Raymond Street; running thence westerly along the center line of Raymond Street to its intersection with the center line of Birch Drive; running thence northerly along the center line of Birch Drive to its intersection with the center line of Ruie Road; running thence westerly along the center line of Ruie Road to its intersection with the center line of Ward Road; running thence northerly along the center line of Ward Road to its intersection with the North Tonawanda City Line; running thence westerly and southerly along the North Tonawanda City Line to its intersection with the center line of Wheatfield Street, extended into the Niagara River; running thence easterly along the center line of Wheatfield Street to its intersection with the center line of Ironton Street; running thence northerly along the center line of Ironton Street to its intersection with the center line of Third Avenue; running thence easterly along the center line of Third Avenue and continuing easterly along the center line of Taber Place to its intersection with the center line of Payne Avenue; running thence southerly along the center line of Payne Avenue to its intersection with the center line of Wheatfield Street; running thence easterly along the center line of Wheatfield Street to its intersection with the center line of the Twin Cities Memorial Highway, being the point or place of beginning.

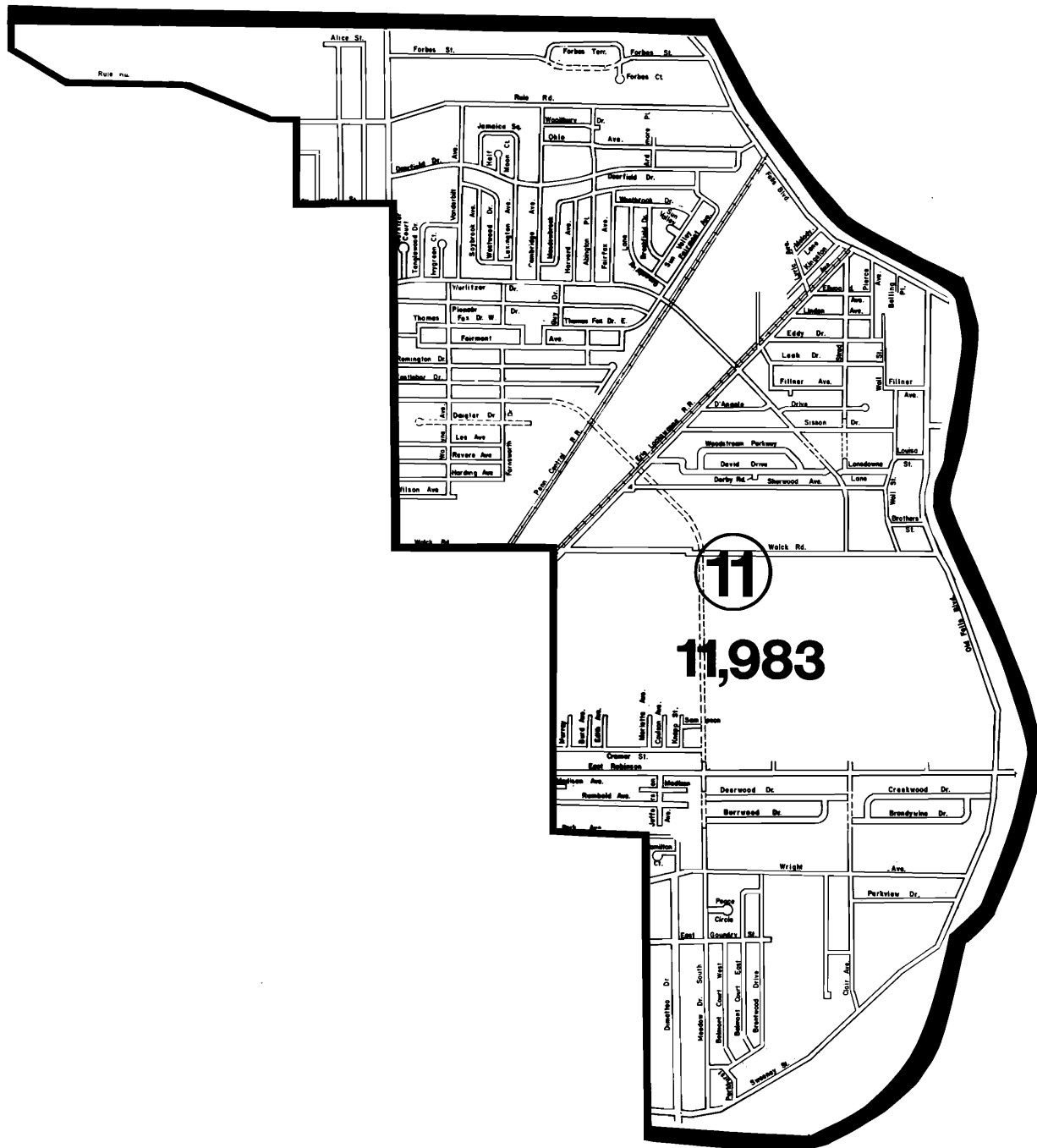


Tenth District

The TENTH District shall include that part of Niagara County within the City of North Tonawanda as described within the following boundaries:

BEGINNING at the intersection of the center line of Walck Road and Nash Road; running thence southerly along the center line of Nash Road to its intersection with the center line of the Twin Cities Memorial Highway; running thence southerly along the center line of the Twin Cities Memorial Highway to its intersection with the center line of Wheatfield Street; running thence westerly along the center line of Wheatfield Street to its intersection with the center line of Payne Avenue; running thence northerly along the center line of Payne Avenue to its intersection with the center line of Taber Place; running thence westerly along the center line of Taber Place and continuing westerly along the center line of Third Avenue to its intersection with the center line of Ironton Street; running thence southerly along the center line of Ironton Street to its intersection with the center line of Wheatfield Street; running thence westerly along the center line of Wheatfield Street, extended into the Niagara River, to its intersection with the Erie-Niagara County Line; running thence southerly and easterly along the Erie-Niagara County Line to its intersection with the center line of Roncroft Drive, extended into the Erie Canal; running thence northerly along the center line of Roncroft Drive to its intersection with the center line of Park Avenue; running thence westerly along the center line of Park Avenue to its intersection with the center line of Zimmerman Street; running thence northerly along the center line of Zimmerman Street to its intersection with the center line of Walck Road; running thence westerly along the center line of Walck Road to its intersection with the center line of Nash Road, being the point or place of beginning.






Eleventh District

The ELEVENTH District shall include that part of Niagara County within the City of North Tonawanda as described within the following boundaries:

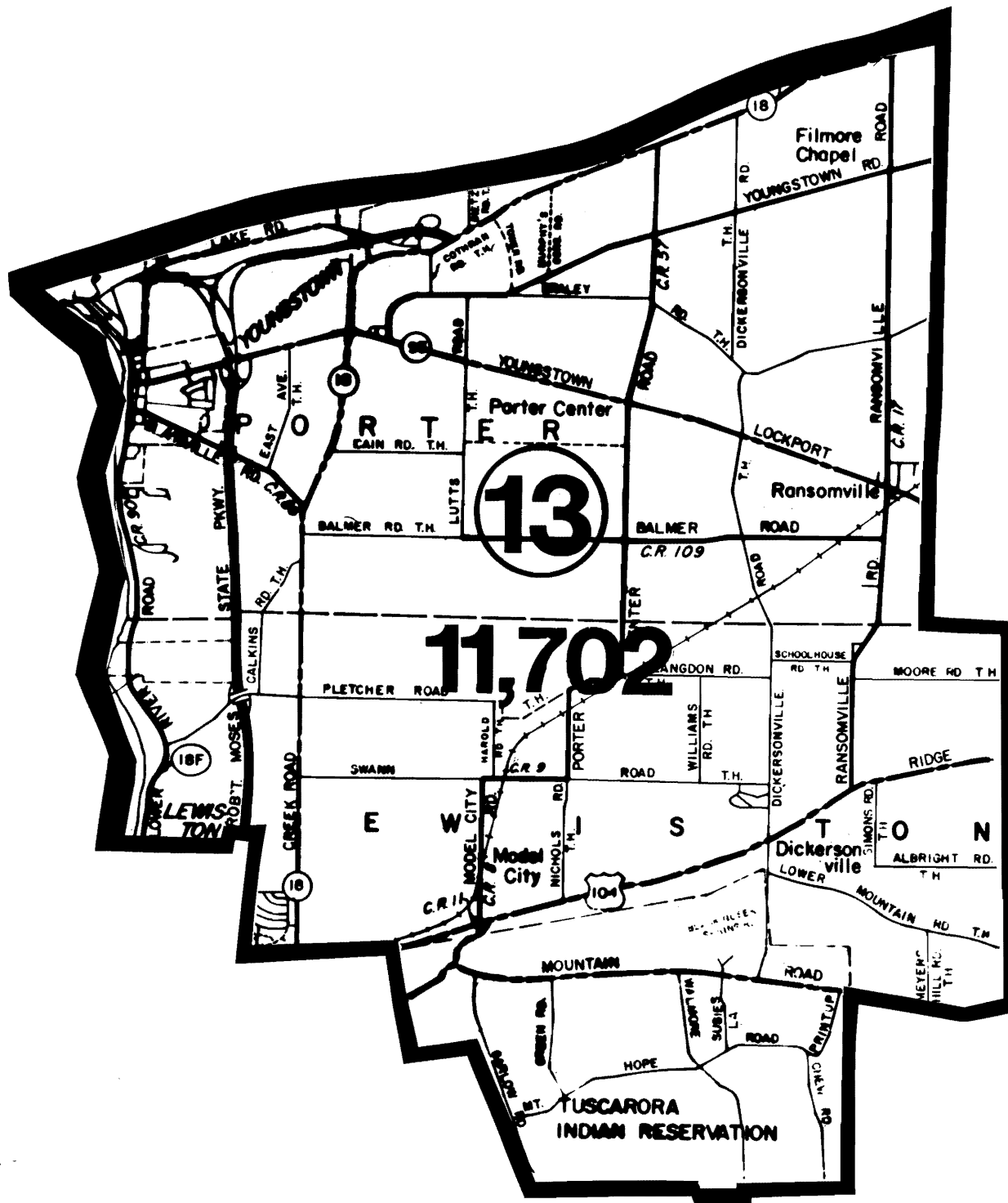
BEGINNING at the intersection of the center line of Ward Road with the North Tonawanda City Line; running thence southerly along the center line of Ward Road to its intersection with the center line of Ruie Road; running thence easterly along the center line of Ruie Road to its intersection with the center line of Birch Drive; running thence southerly along the center line of Birch Drive to its intersection with the center line of Raymond Street; running thence easterly along the center line of Raymond Street to its intersection with the center line of Nash Road; running thence southerly along the center line of Nash Road to its intersection with the center line of Walck Road; running thence easterly along the center line of Walck Road to its intersection with the center line of Zimmerman Street; running thence southerly along the center line of Zimmerman Street to its intersection with the center line of Park Avenue; running thence easterly along the center line of Park Avenue to its intersection with the center line of Roncroft Drive; running thence southerly along the center line of Roncroft Drive, extended into the Erie Canal, to its intersection with the Erie-Niagara County Line, which is the North Tonawanda City Line; running thence easterly, northerly and westerly along the North Tonawanda City Line to its intersection with the center line of Ward Road, being the point or place of beginning.



Twelfth District

The TWELFTH District shall include that part of Niagara County and the Town of Lewiston as described within the following boundaries:

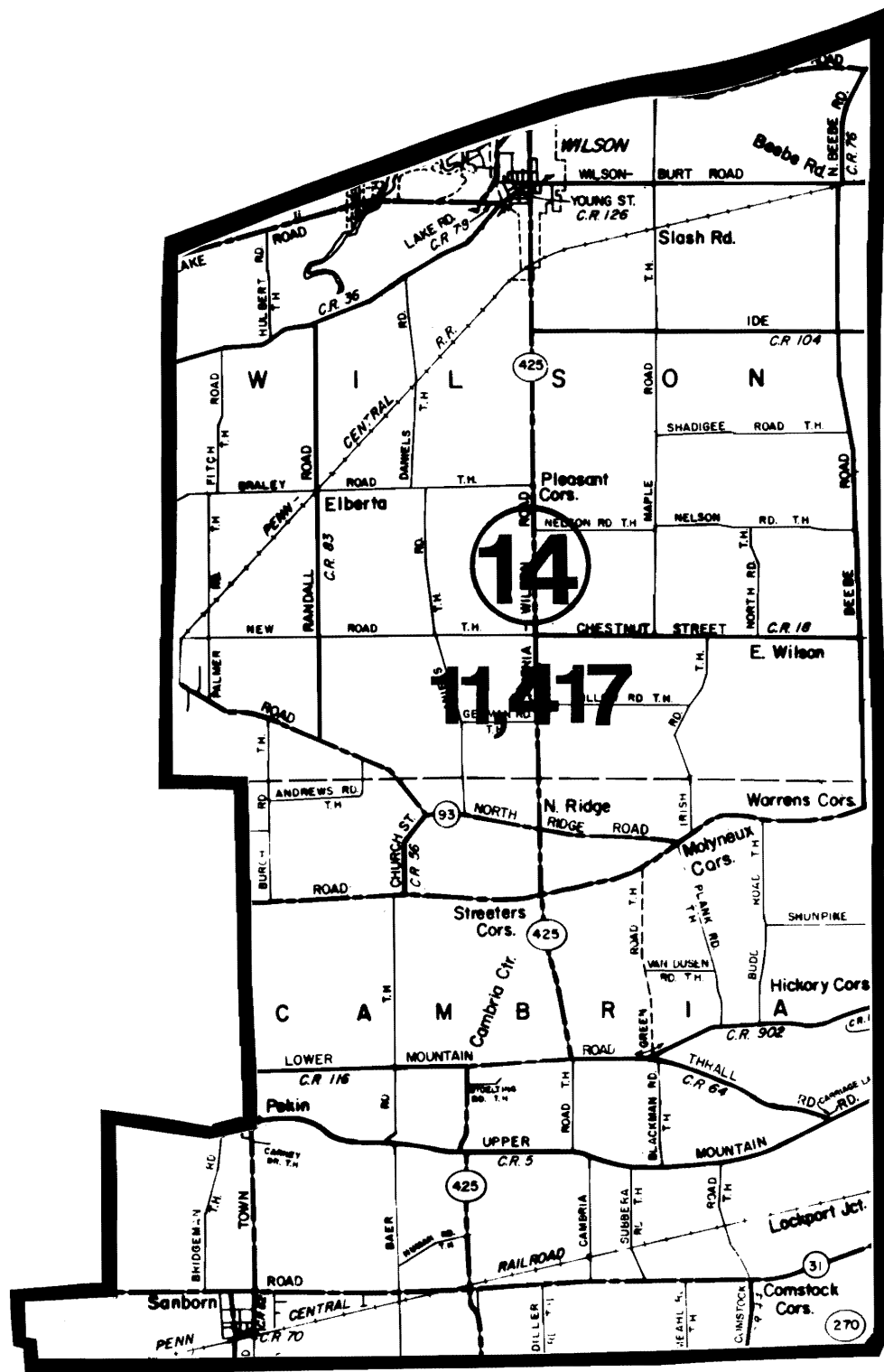
BEGINNING at a point which is the intersection of the Lewiston Town Line and the International Boundary; running thence easterly along the Lewiston Town Line to its intersection with the center line of Walmore Road; running thence northerly along the center line of Walmore Road to its intersection with the Tuscarora Indian Reservation Boundary; running thence westerly, northerly, westerly and northerly along the Tuscarora Indian Reservation Boundary to its intersection with the center line of Ridge Road; running thence westerly along the center line of Ridge Road to its intersection with the center line of the Robert Moses Parkway; running thence northerly along the center line of the Robert Moses Parkway to its intersection with the center line of the West Branch of Four Mile Creek; running thence westerly along the center line of Four Mile Creek, extended, to its intersection with the International Boundary; running thence southerly along the International Boundary to its intersection with the Lewiston Town Line, being the point or place of beginning.



Thirteenth District

The THIRTEENTH District shall include that part of Niagara County being all of the Town of Porter and that part of the Town of Lewiston described as follows:

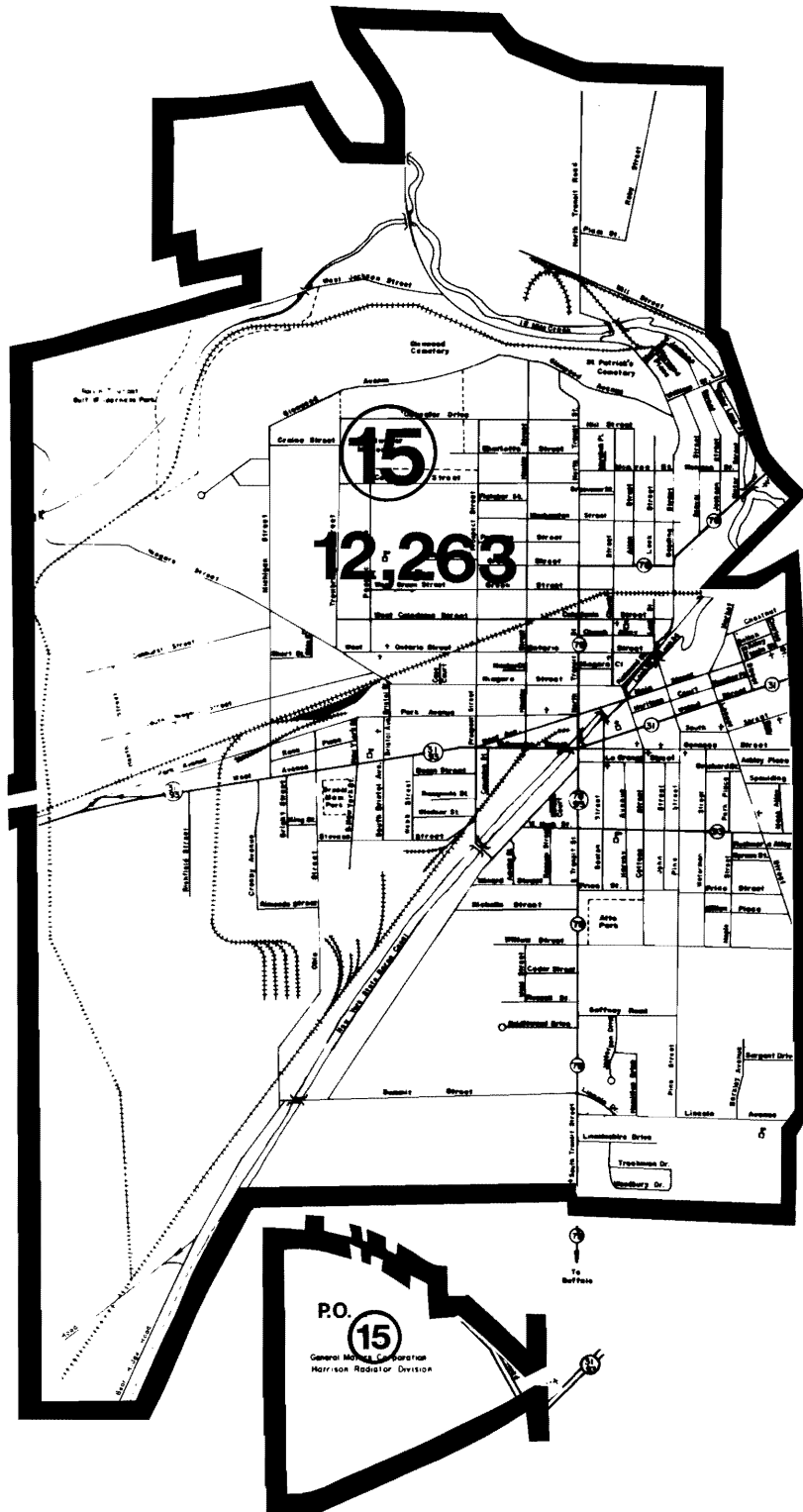
BEGINNING at a point which is the intersection of the West Branch of Four Mile Creek, as extended into the Niagara River, with the International Boundary; running thence northerly along the International Boundary to its intersection with the Lewiston-Porter Town Line; running thence easterly along the Lewiston-Porter Town Line to its intersection with the Lewiston-Cambria Town Line; running thence southerly along the Lewiston-Cambria Town Line to its intersection with the center line of Upper Mountain Road; running thence westerly along the center line of Upper Mountain Road to its intersection with the Tuscorora Indian Reservation Boundary; running thence southerly, westerly, northerly, westerly and northerly along the Tuscorora Indian Reservation Boundary to its intersection with the center line of Ridge Road; running thence westerly along the center line of Ridge Road to its intersection with the center line of the Robert Moses Parkway; running thence northerly along the center line of the Robert Moses Parkway to its intersection with the West Branch of Four Mile Creek; running thence westerly along the center line of the West Branch of Four Mile Creek, as extended into the Niagara River, to its intersection with the International Boundary, being the point or place of beginning.



Fourteenth District

The FOURTEENTH District shall include that part of Niagara County being all of the Town of Wilson, all of the Town of Cambria, and that part of the Town of Lewiston described as follows:

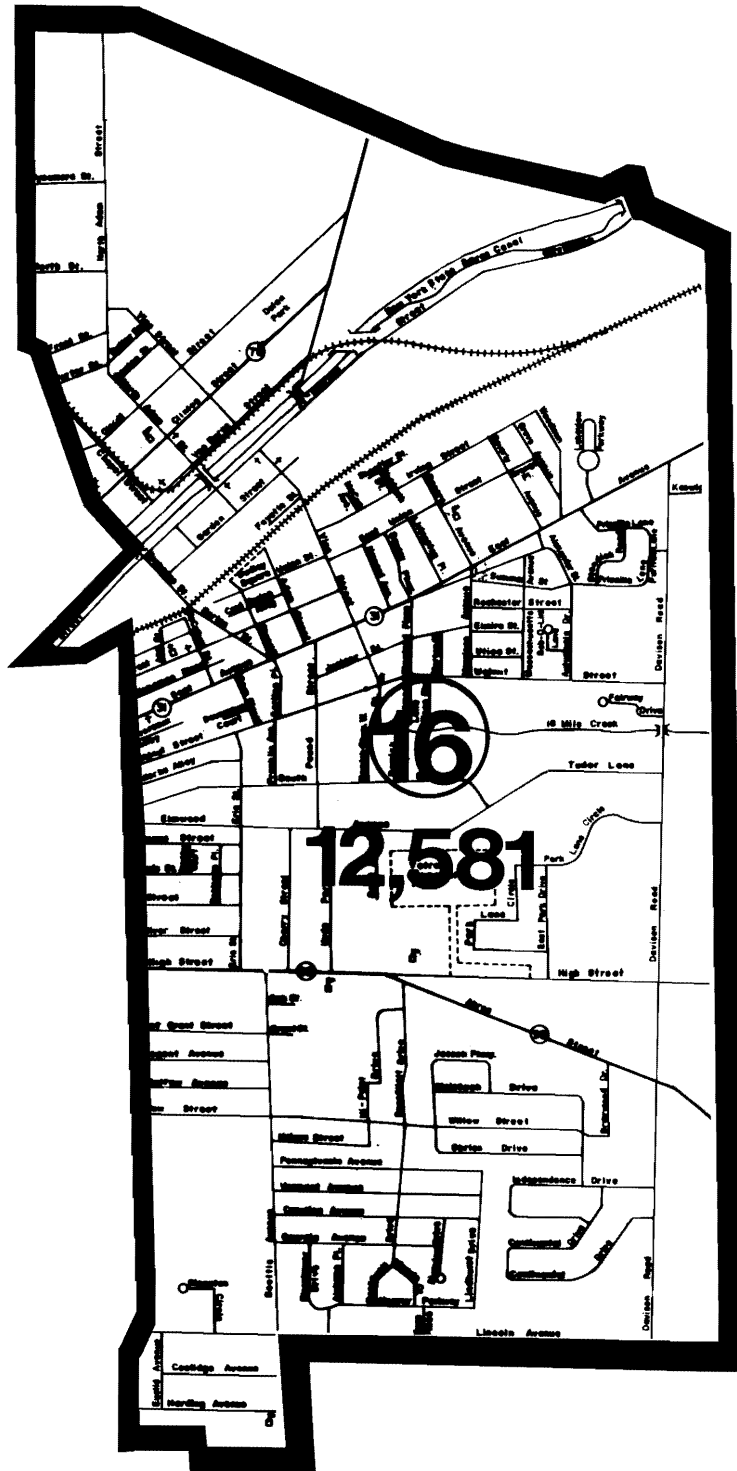
BEGINNING at a point which is the intersection of the center line of Upper Mountain Road with the Lewiston-Cambria Town Line; running thence westerly along the center line of Upper Mountain Road to its intersection with the Tuscorara Indian Reservation Boundary; running thence southerly and westerly along the Tuscarora Indian Reservation Boundary to its intersection with the center line of Walmore Road; running thence southerly along the center line of Walmore Road to its intersection with the Wheatfield-Lewiston Town Line; running thence easterly along the Wheatfield-Lewiston Town Line to its intersection with the Lewiston-Cambria Town Line; running thence northerly along the Lewiston-Cambria Town Line to its intersection with the center line of Upper Mountain Road, being the point or place of beginning.



Fifteenth District

The FIFTEENTH District shall include that part of Niagara County within the City of Lockport as described within the following boundaries:

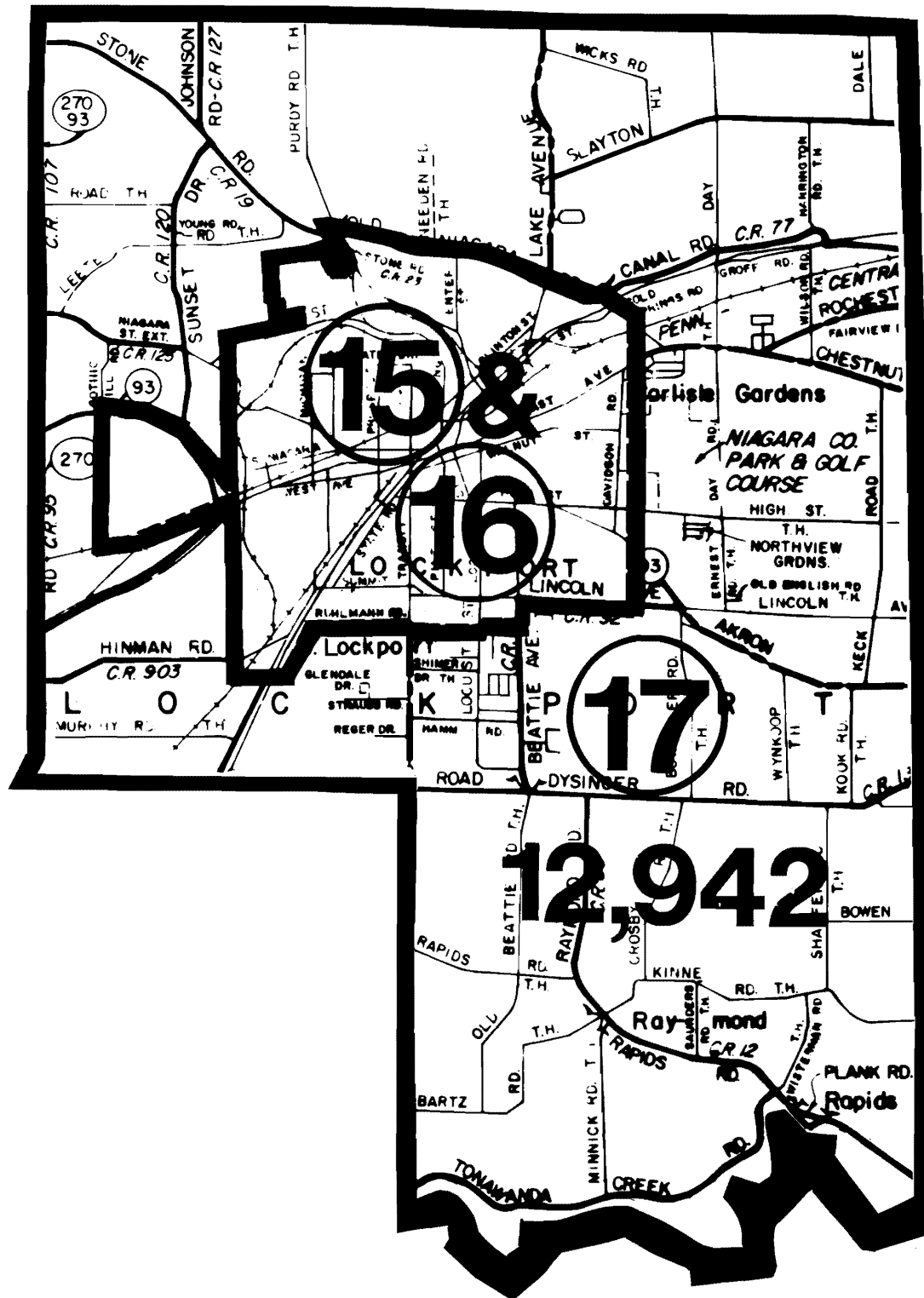
BEGINNING at a point which is the intersection of the center line of Locust Street with the Lockport City Line; running thence westerly, southerly, westerly, northerly, westerly, northerly, easterly, northeasterly, northerly, easterly, northerly, westerly, northerly, westerly, northerly, easterly, northerly and easterly along the Lockport City Line to its intersection with the center line of Center Street; running thence southerly along the center line of Center Street to its intersection with the center line of Mill Street; running thence southeasterly along the center line of Mill Street to its intersection with the center line of the Erie Barge Canal; running thence southwesterly along the center line of the Erie Barge Canal to its intersection with the Conrail Railroad right-of-way; running thence easterly along the center line of the Conrail Railroad right-of-way to its intersection with the center line of Washburn Street; running thence southerly along the center line of Washburn Street and continuing southerly along the center line of Locust Street to its intersection with the Lockport City Line, being the point or place of beginning.



Sixteenth District

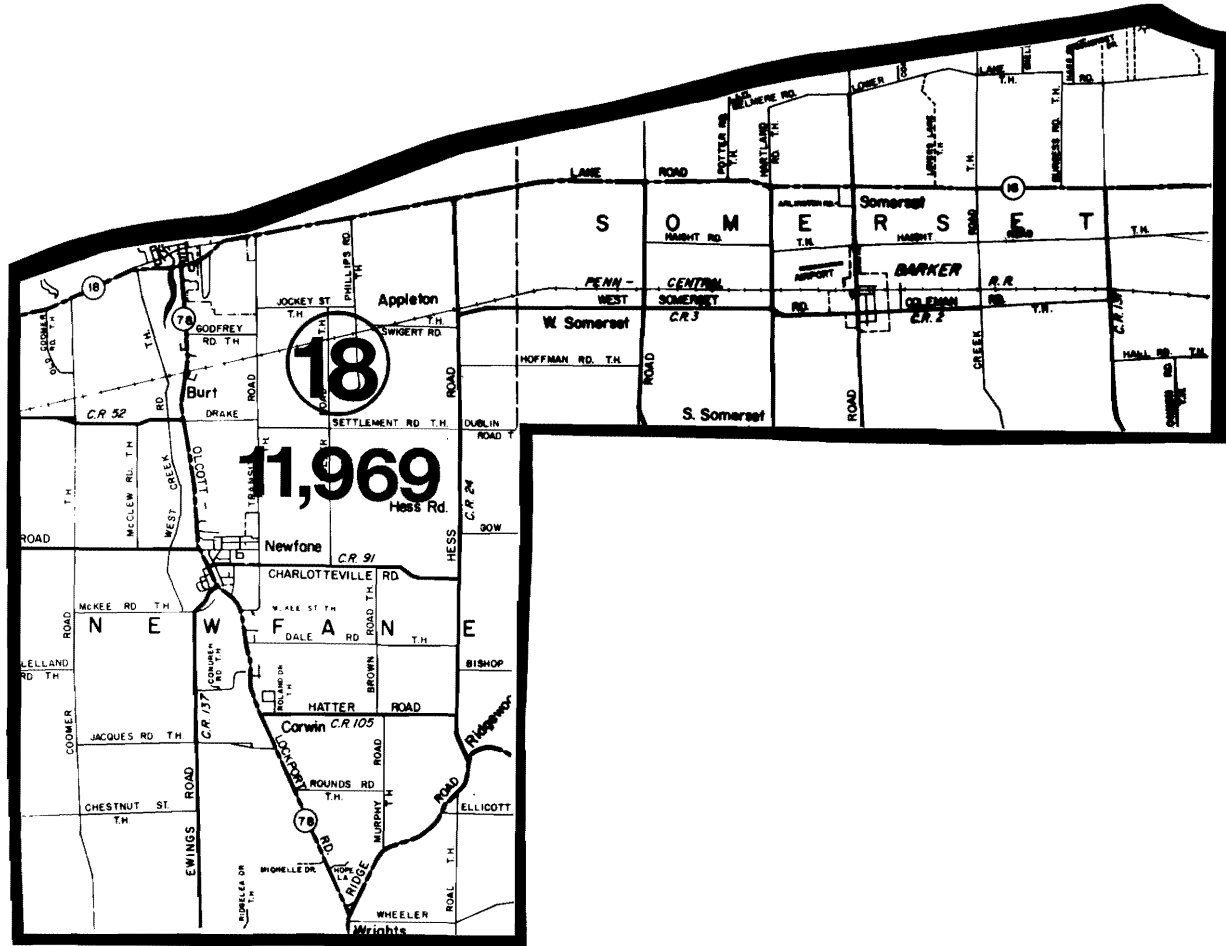
The SIXTEENTH District shall include that part of Niagara County within the City of Lockport as described within the following boundaries:

BEGINNING at a point which is the intersection of the center line of Locust Street with the Lockport City Line; running thence easterly, northerly, easterly, northerly and westerly along the Lockport City Line to its intersection with the center line of Center Street; running thence southerly along the center line of Center Street to its intersection with the center line of Mill Street; running thence southeasterly along the center line of Mill Street to its intersection with the center line of the Erie Barge Canal; running thence southwesterly along the center line of the Erie Barge Canal to its intersection with the center line of the Conrail Railroad right-of-way; running thence easterly along the center line of the Conrail Railroad right-of-way to its intersection with the center line of Washburn Street; running thence southerly along the center line of Washburn Street and continuing southerly along the center line of Locust Street to its intersection with the Lockport City Line, being the point or place of beginning.



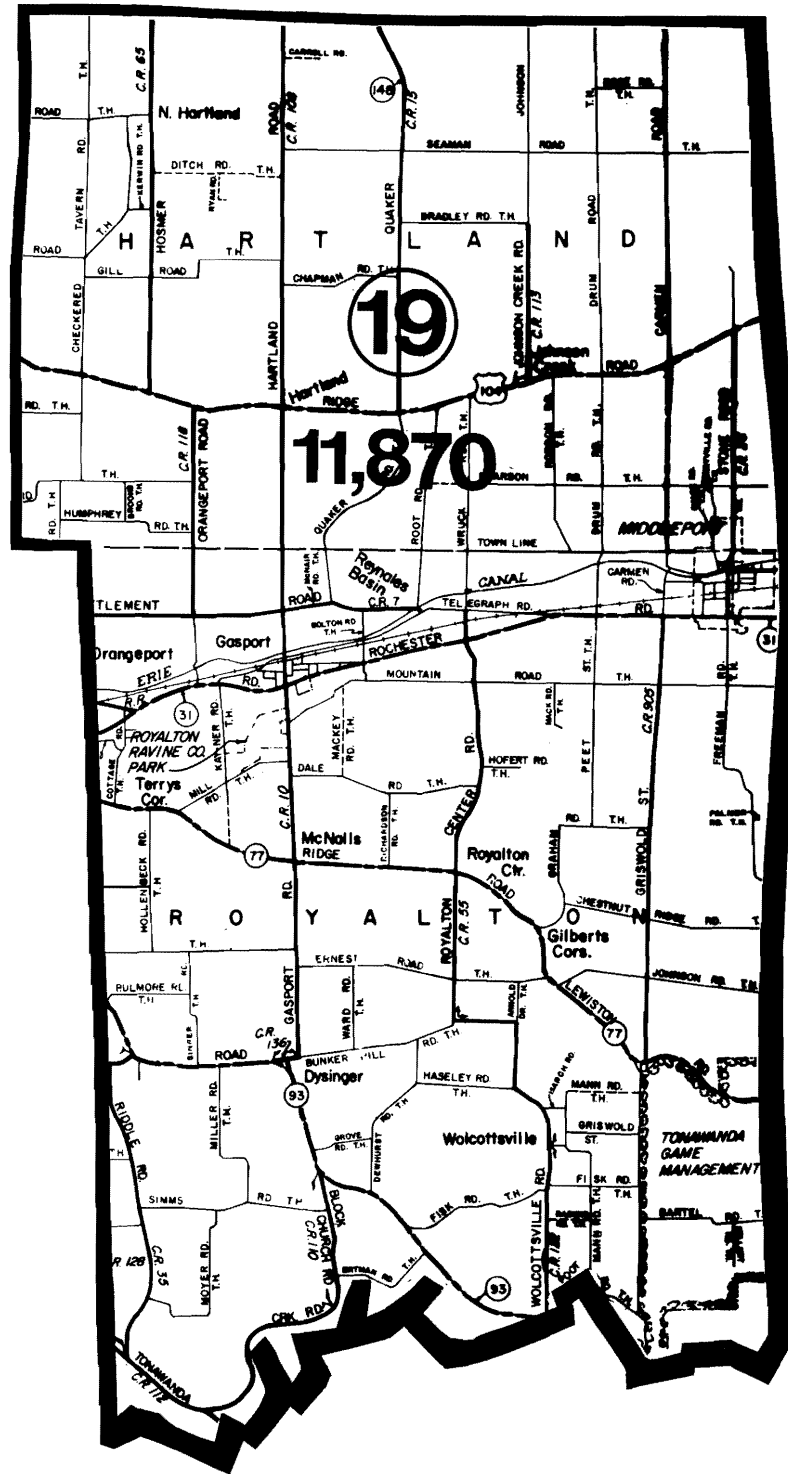
Seventeenth District

The SEVENTEENTH District shall include that part of Niagara County being the Town of Lockport.



Eighteenth District

The EIGHTEENTH District shall include that part of Niagara County being the Towns of Somerset and Newfane.



Nineteenth District

The NINETEENTH District shall include that part of Niagara County being the Towns of Royalton and Hartland.

(Complete the certification in the paragraph which applies to the filing of this local law and strike out the matter therein which is not applicable.)

1. (Final adoption by local legislative body only.)

I hereby certify that the local law annexed hereto, designated as local law No. of 19.....
County
of the City of was duly passed by the (Name of Legislative Body)
Town
Village
on 19..... in accordance with the applicable provisions of law.

2. (Passage by local legislative body with approval or no disapproval by Elective Chief Executive Officer,* or repassage after disapproval.)

I hereby certify that the local law annexed hereto, designated as local law No. of 19.....
County
of the City of was duly passed by the (Name of Legislative Body)
Town
Village
on 19..... not disapproved
and was approved by the Elective Chief Executive Officer *
repassed after disapproval
and was deemed duly adopted on 19....., in accordance with the applicable provisions of law.

3. (Final adoption by referendum.)

I hereby certify that the local law annexed hereto, designated as local law No. 5 of 19⁸³.....
County
of the ~~City~~ of Niagara was duly passed by the Niagara County Legislature
~~Town~~ (Name of Legislative Body)
~~Village~~
on September 6, 19⁸³ not disapproved
and was approved by the Chairman of the Legislature
repassed after disapproval Elective Chief Executive Officer *
September 6, 19⁸³ Such local law was submitted to the people by reason of a
mandatory referendum, and received the affirmative vote of a majority of the qualified electors voting
~~permissive~~ general
thereon at the ~~special~~ election held on November 8, 19⁸³, in accordance with the appli-
~~annual~~
cable provisions of law.

4. (Subject to permissive referendum, and final adoption because no valid petition filed requesting referendum.)

I hereby certify that the local law annexed hereto, designated as local law No. of 19.....
County
of the City of was duly passed by the on
Town (Name of Legislative Body)
Village
..... 19..... not disapproved
and was approved by the on
repassed after disapproval Elective Chief Executive Officer *
..... 19..... Such local law being subject to a permissive referendum and no
valid petition requesting such referendum having been filed, said local law was deemed duly adopted on
..... 19....., in accordance with the applicable provisions of law.

*Elective Chief Executive Officer means or includes the chief executive officer of a county elected on a county-wide basis or, if there be none, the chairman of the county legislative body, the mayor of a city or village or the supervisor of a town, where such officer is vested with power to approve or veto local laws or ordinances.

5. (City local law concerning Charter revision proposed by petition.)

I hereby certify that the local law annexed hereto, designated as local law No. of 19..... of the City of..... having been submitted to referendum pursuant to the provisions of § 36 of the Municipal Home Rule Law, and having received the affirmative vote of a majority of the qualified electors of such city voting thereon at the special election held on 19 became operative.

6. (County local law concerning adoption of Charter.)

I hereby certify that the local law annexed hereto, designated as Local Law No. of 19..... of the County of, State of New York, having been submitted to the Electors at the General Election of November, 19, pursuant to subdivisions 5 and 7 of Section 33 of the Municipal Home Rule Law, and having received the affirmative vote of a majority of the qualified electors of the cities of said county as a unit and of a majority of the qualified electors of the towns of said county considered as a unit voting at said general election, became operative.

(If any other authorized form of final adoption has been followed, please provide an appropriate certification.)

I further certify that I have compared the preceding local law with the original on file in this office and that the same is a correct transcript therefrom and of the whole of such original local law, and was finally adopted in the manner indicated in paragraph 3 above.

David J. Hyman

Clerk of the County legislative body, City, Town or Village Clerk or
officer designated by local legislative body

Date: 12/6/83

(Seal)

(Certification to be executed by County Attorney, Corporation Counsel, Town Attorney, Village Attorney or other authorized Attorney of locality.)

STATE OF NEW YORK

COUNTY OF Niagara

I, the undersigned, hereby certify that the foregoing local law contains the correct text and that all proper proceedings have been had or taken for the enactment of the local law annexed hereto.

Glen S. Hackett

Signature

Niagara County Attorney

Title

Date: 12/5/83

County
City of Niagara
Town
Village